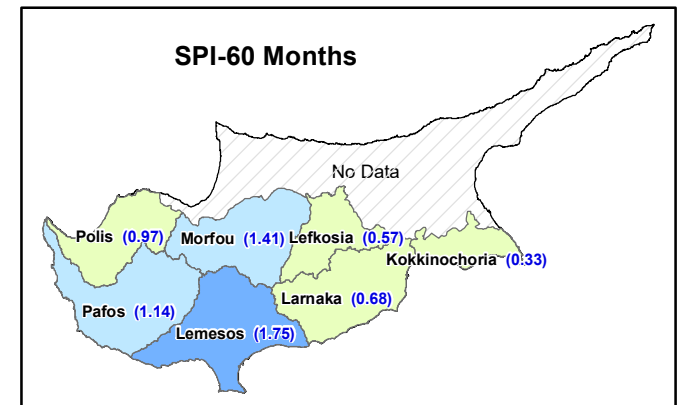
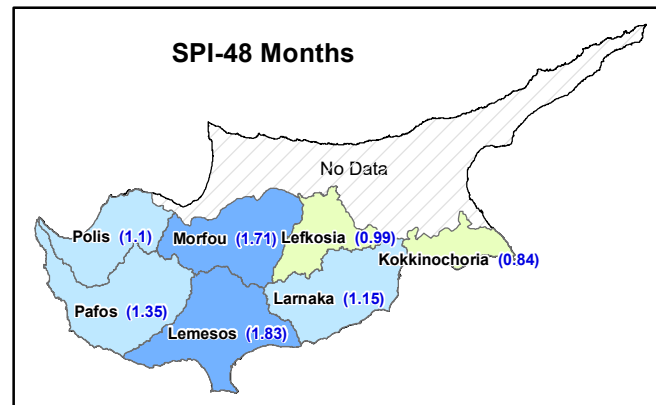
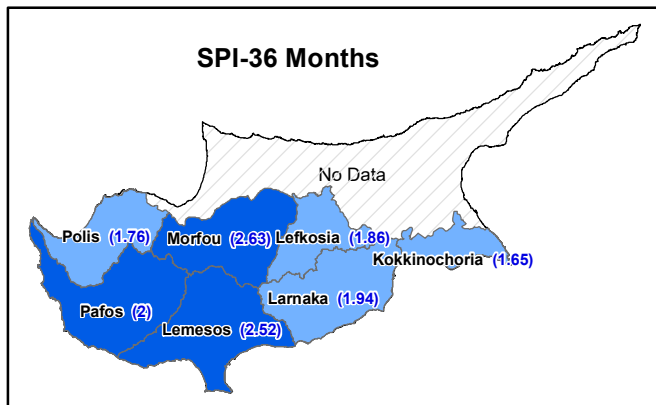
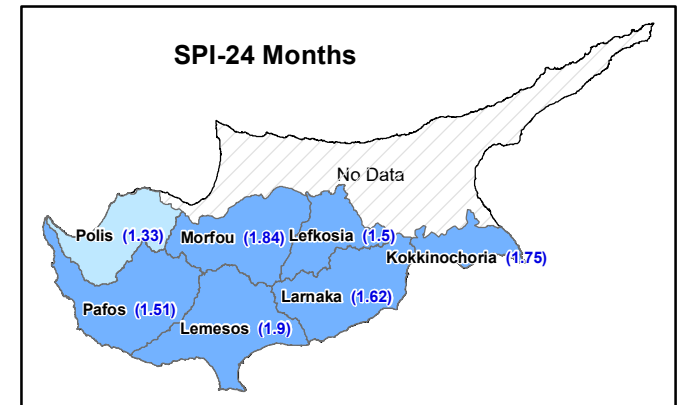
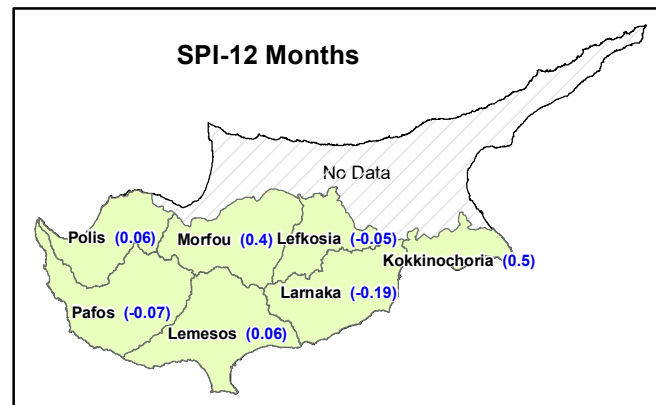
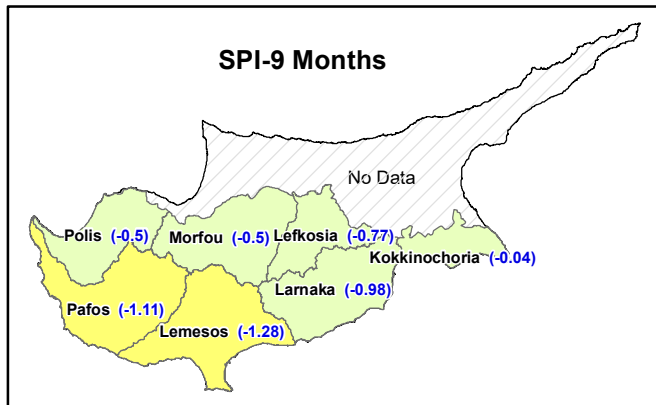
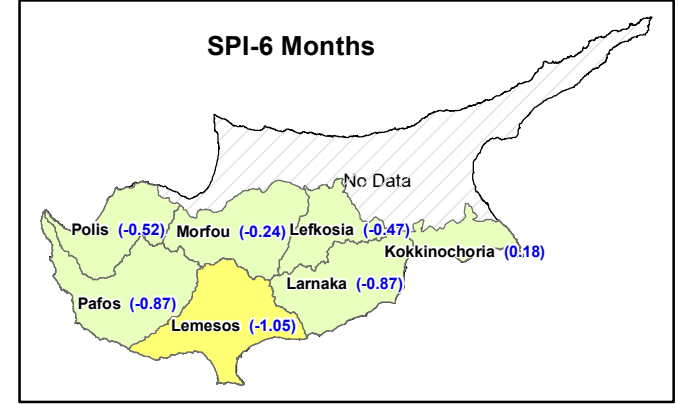
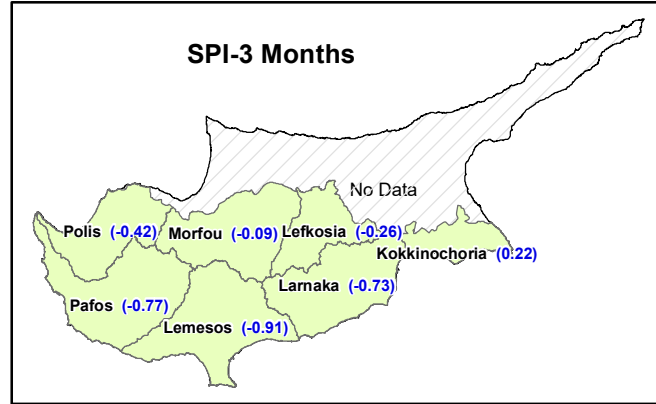
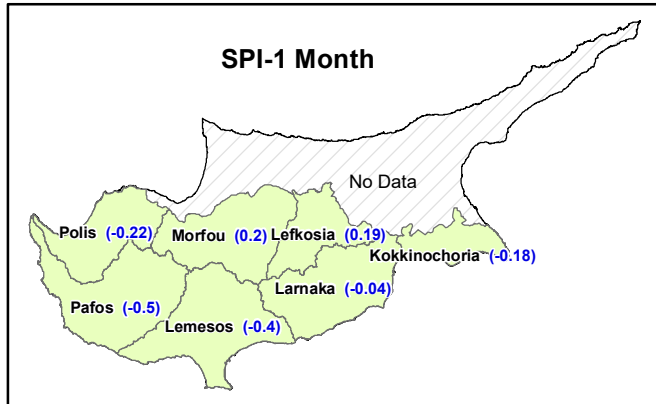


STANDARDIZED PRECIPITATION INDEX (SPI) PER HYDROLOGICAL REGION MONTH: DECEMBER 2020



Legend: SPI VALUES (According to WMO)

- 2.0 and less: extremely dry
- 1.5 to -1.99 : severy dry
- 1.0 to -1.49 : moderately dry
- 0.99 to 0.99 : near normal
- 1.0 to 1.49 : moderately wet
- 1.5 to 1.99 : very wet
- 2.0 and more : extremely wet

Notes: (According to WMO-No.1090)

- SPI-1 to SPI-3 are indicators for immediate impacts such as reduced soil moisture, snowpack, and flow in smaller creeks
- SPI-3 to SPI-12 are indicators for reduced stream flow and reservoir storage
- SPI-12 to SPI-48 are indicators for reduced reservoir and groundwater recharge