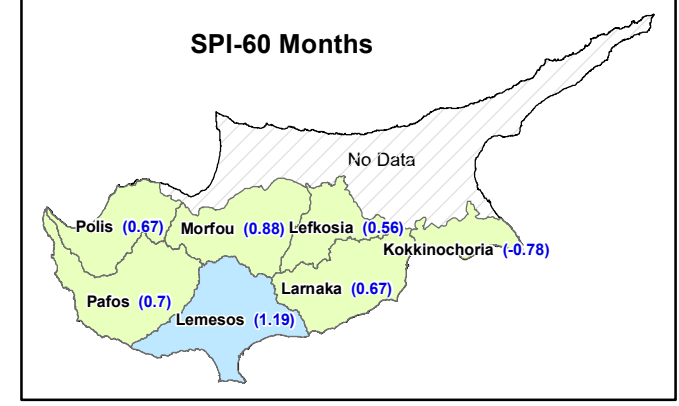
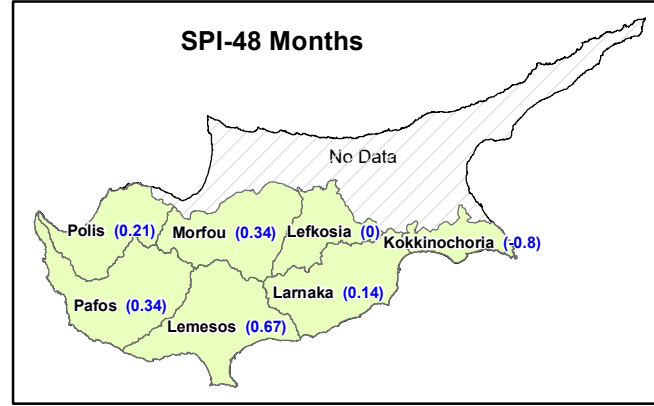
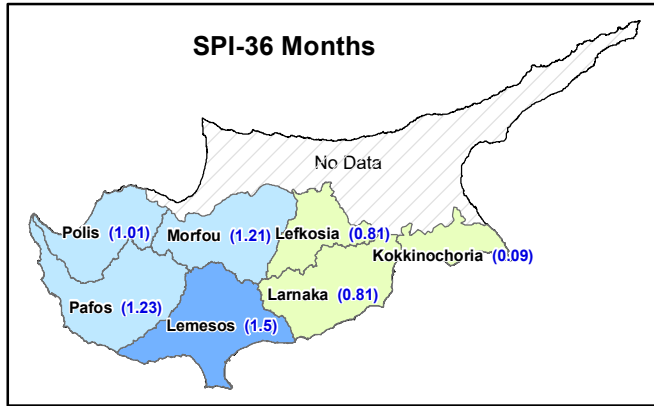
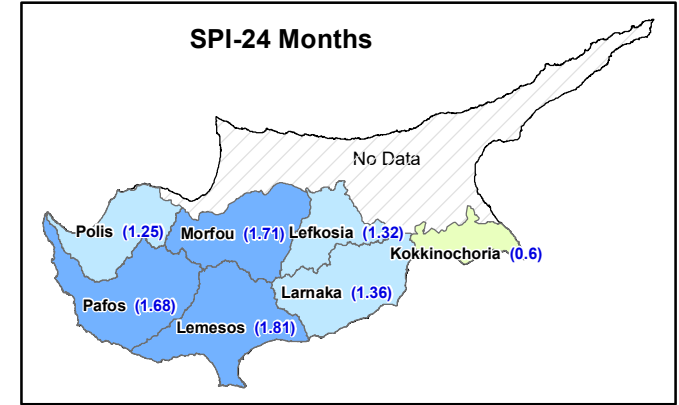
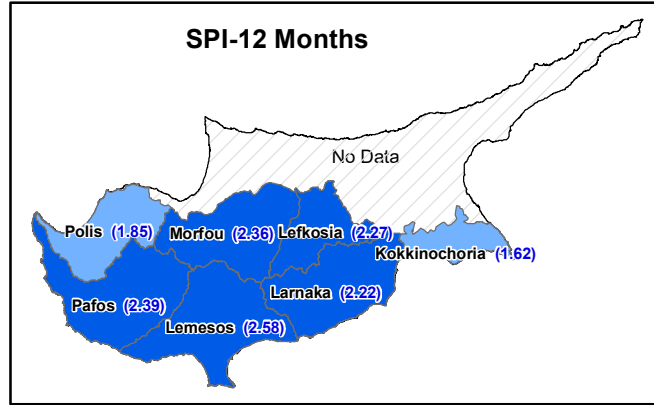
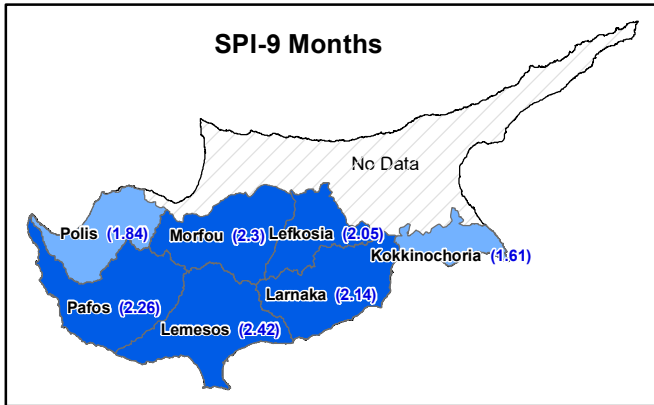
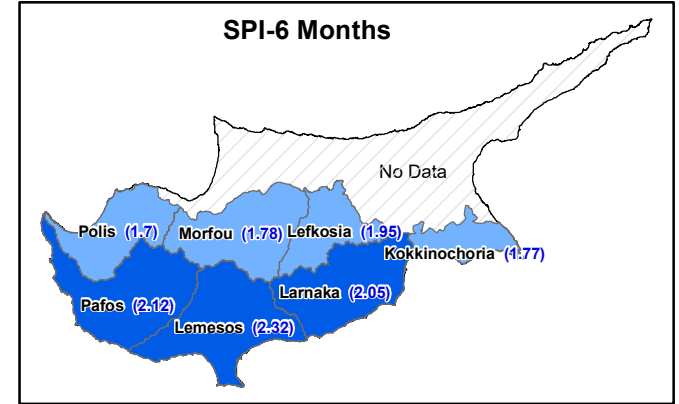
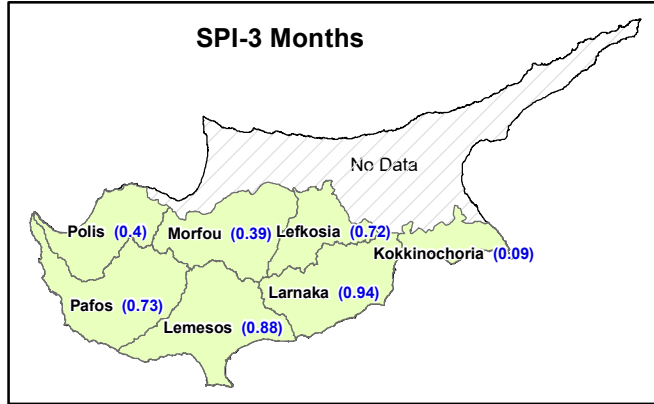
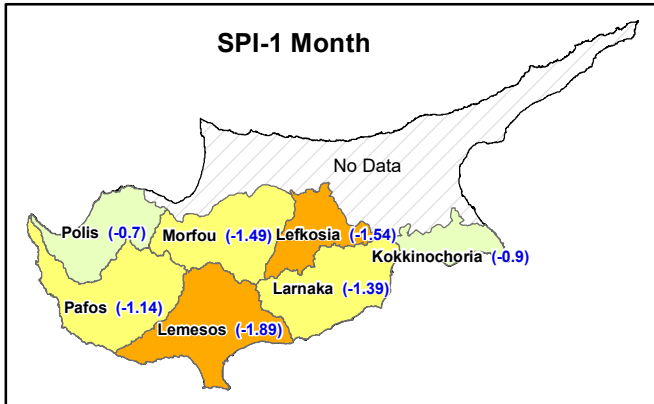



STANDARDIZED PRECIPITATION INDEX (SPI) PER HYDROLOGICAL REGION
MONTH: MAY 2019



DEPARTMENT OF METEOROLOGY
 MINISTRY OF AGRICULTURE, RURAL DEVELOPMENT
 AND ENVIRONMENT



Notes: (According to WMO-No.1090)

SPI-1 to SPI-3 are indicators for immediate impacts such as reduced soil moisture, snowpack, and flow in smaller creeks

SPI-3 to SPI-12 are indicators for reduced stream flow and reservoir storage

SPI-12 to SPI-48 are indicators for reduced reservoir and groundwater recharge