
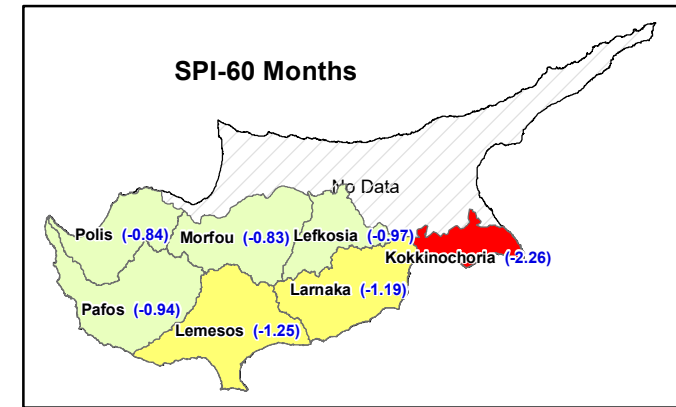
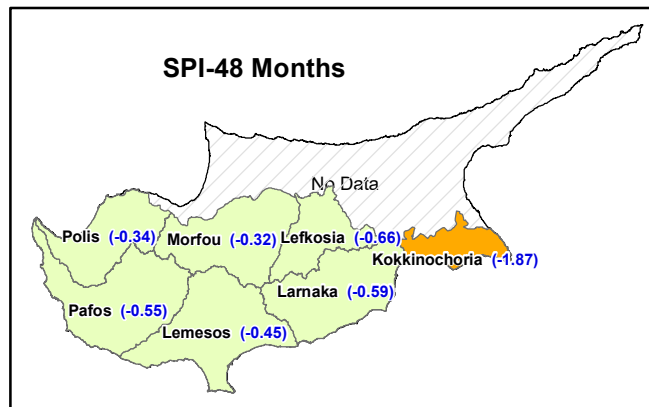
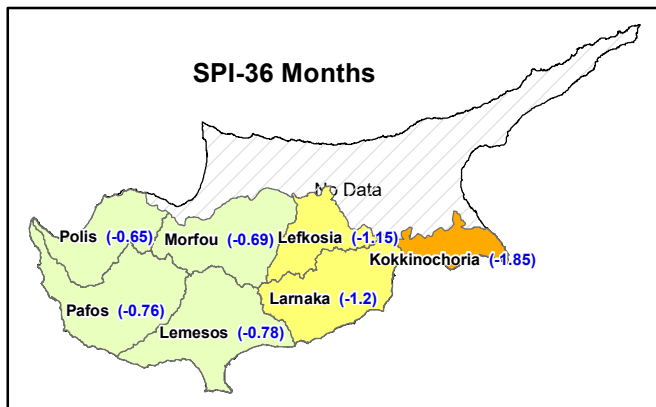
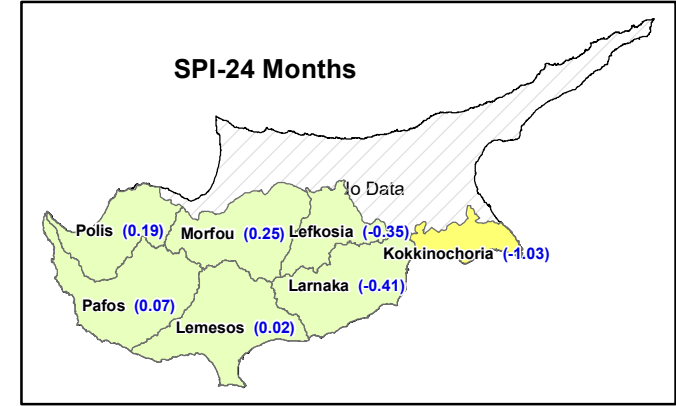
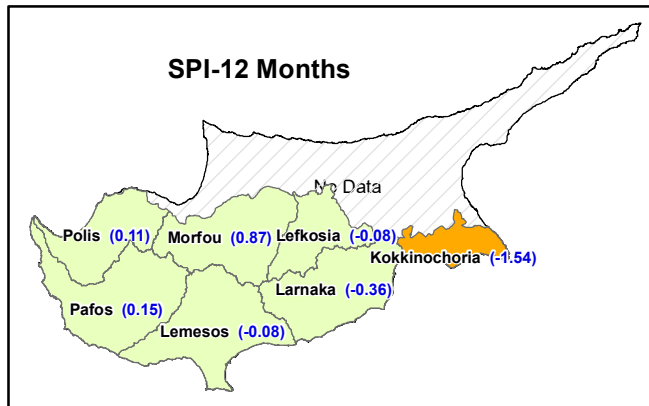
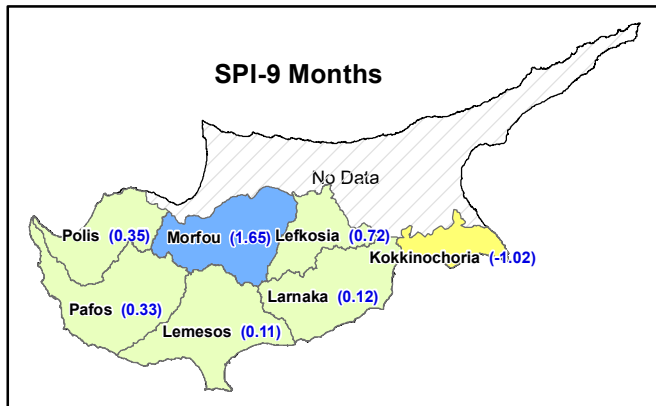
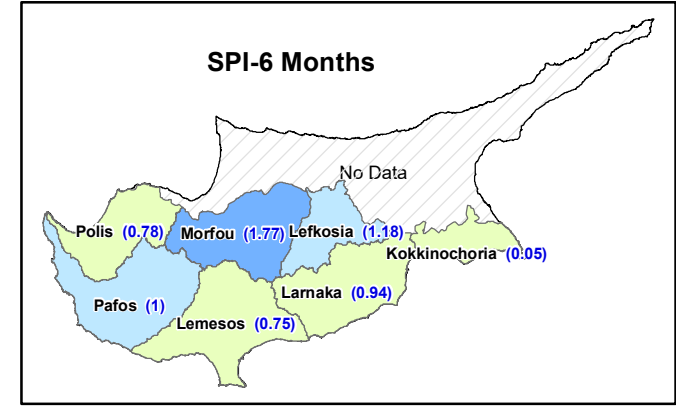
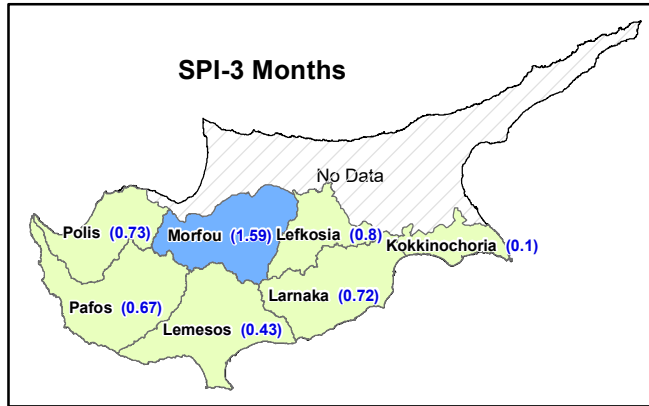
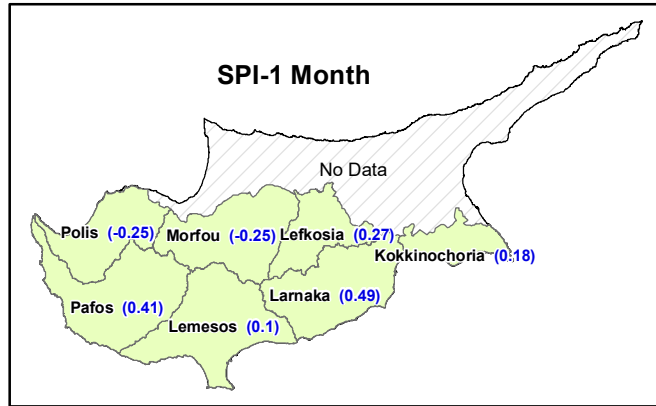


# STANDARDIZED PRECIPITATION INDEX (SPI) PER HYDROLOGICAL REGION

## MONTH: NOVEMBER - 2018



**Notes: (According to WMO-No.1090)**

SPI-1 to SPI-3 are indicators for immediate impacts such as reduced soil moisture, snowpack, and flow in smaller creeks

SPI-3 to SPI-12 are indicators for reduced stream flow and reservoir storage

SPI-12 to SPI-48 are indicators for reduced reservoir and groundwater recharge