
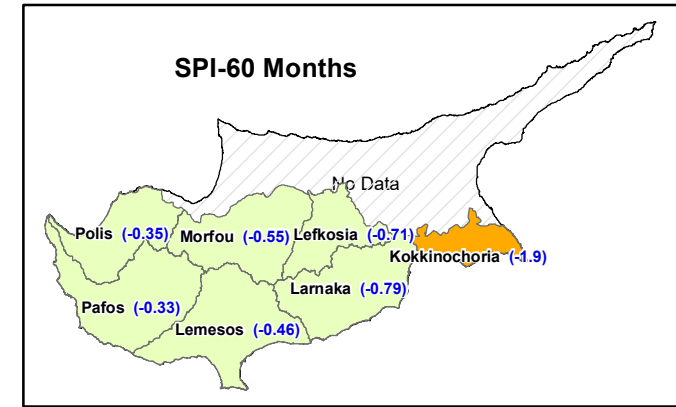
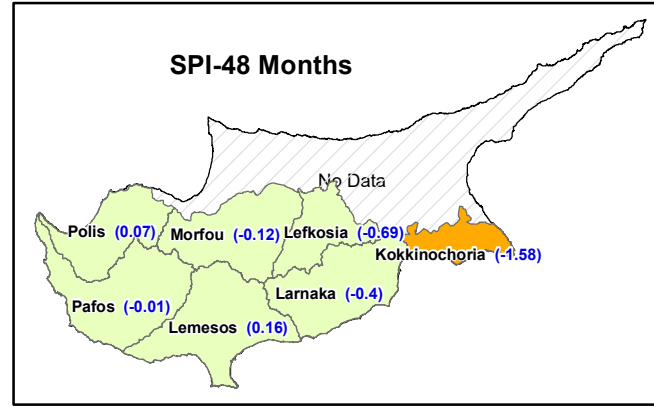
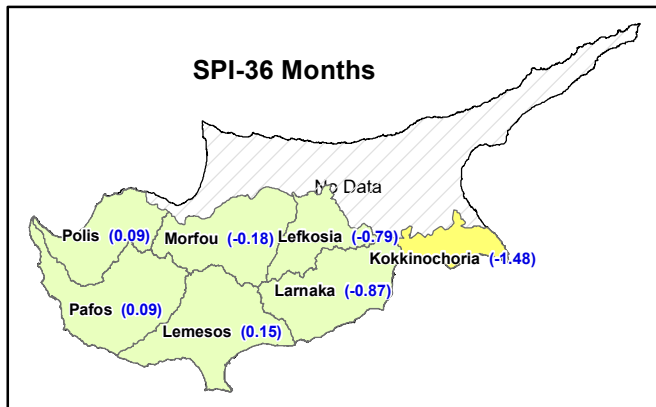
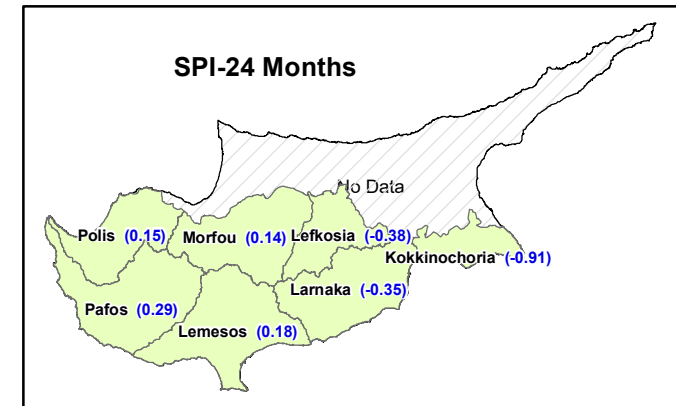
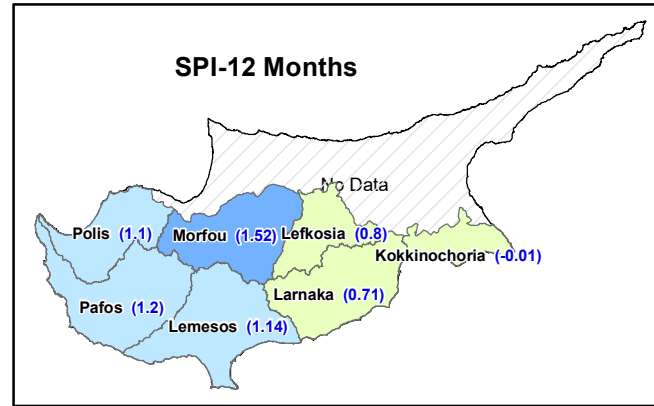
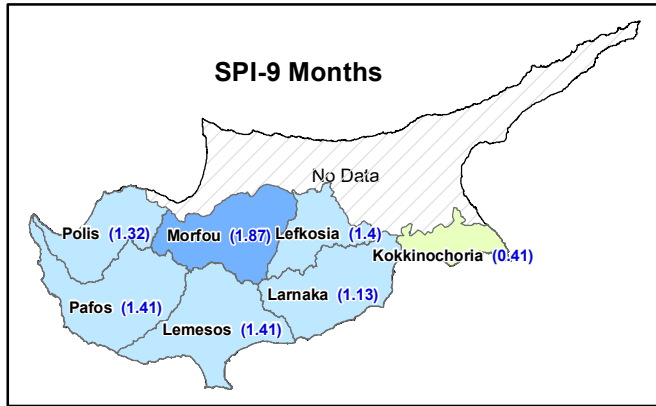
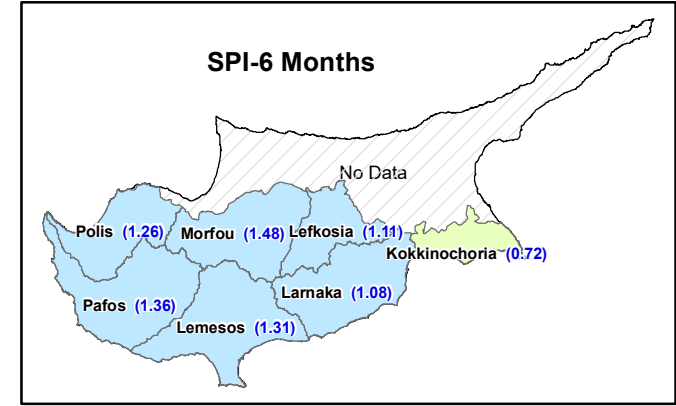
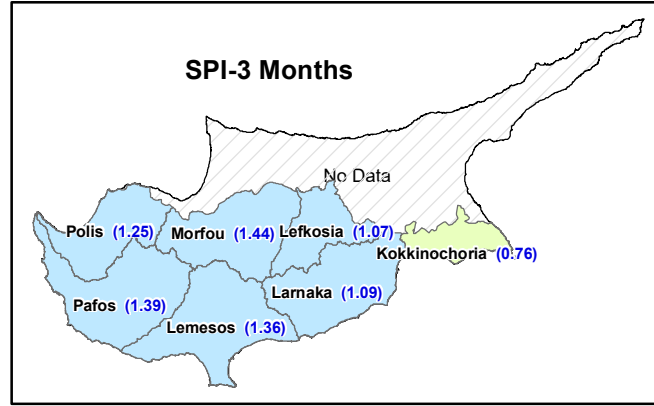
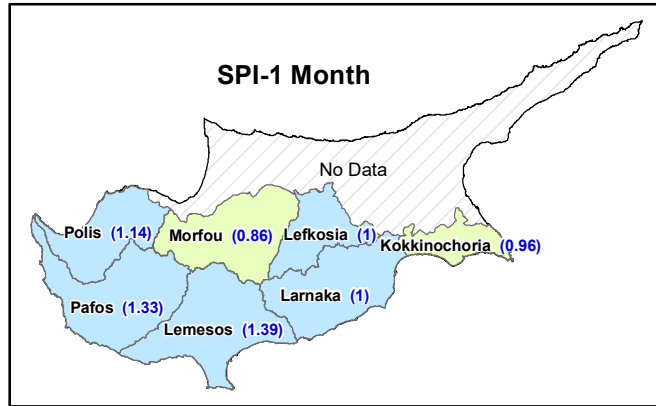


# STANDARDIZED PRECIPITATION INDEX (SPI) PER HYDROLOGICAL REGION

## MONTH: DECEMBER - 2018



**Notes: (According to WMO-No.1090)**

- SPI-1 to SPI-3 are indicators for immediate impacts such as reduced soil moisture, snowpack, and flow in smaller creeks
- SPI-3 to SPI-12 are indicators for reduced stream flow and reservoir storage
- SPI-12 to SPI-48 are indicators for reduced reservoir and groundwater recharge